

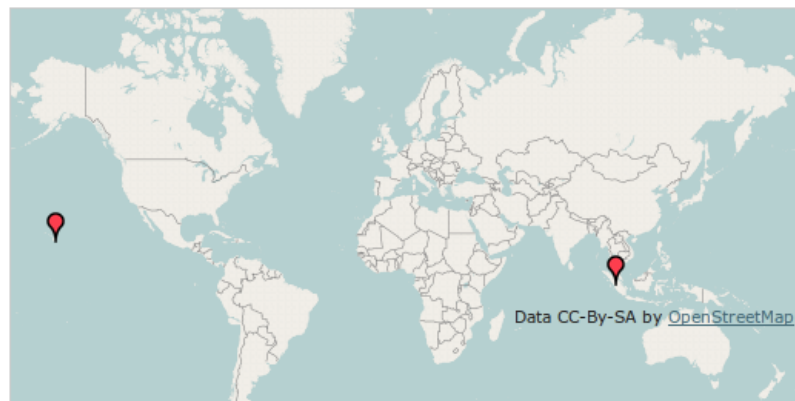
Help Map for a Safer Padang

Help us build a safer, better prepared and more resilient Padang City.



Project Title

A short description.



Job: Help Map for a Safer Padang

What and Why?

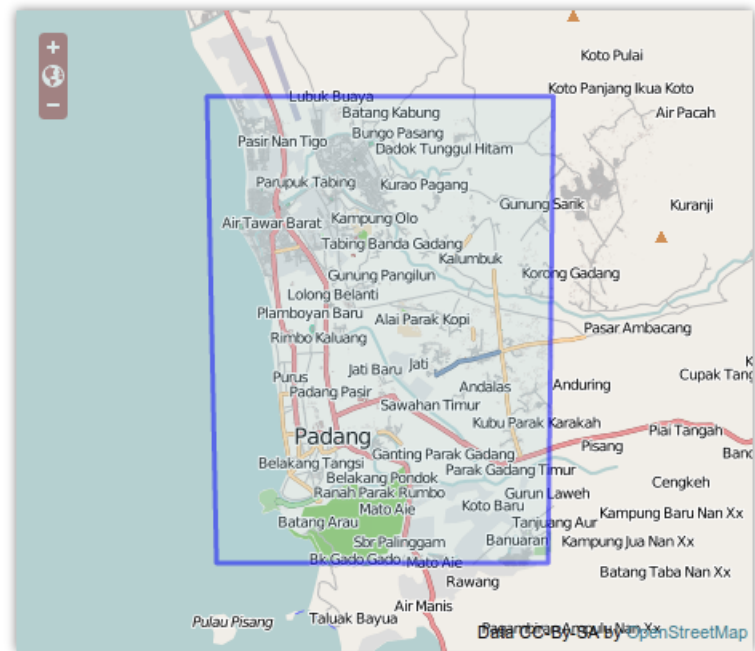
Build Back Better Campaign 2010 - Padang



In 2009 an earthquake near Padang City in West Sumatra claimed over 1,100 lives and destroyed or damaged more than 300,000 buildings. While this event was devastating, scientists tell us that another bigger earthquake is almost certain to happen off Padang in the next few decades. This earthquake could create a deadly tsunami. Padang has been identified as one of Indonesia's most vulnerable cities with more than 300,000 people living in the tsunami inundation danger zone. We need your help to stop this next event from becoming a disaster. A small investment of your time will provide us with fundamental information that is so critical to saving lives.

In order to help the 800,000 people of Padang survive this event, we need to identify and prepare for its likely impacts. To do this we need data - we have to know where buildings are located so we can understand what damage a tsunami or earthquake might do. For example, this information will help us understand:

- how many buildings may be destroyed (so we know how many people will be displaced and need emergency shelter);
- which hospitals may survive (so we know what medical assistance will be required for a catastrophic event); and
- which bridges, roads and airports will be affected (so we can plan for the logistics of providing support).



Tasks:

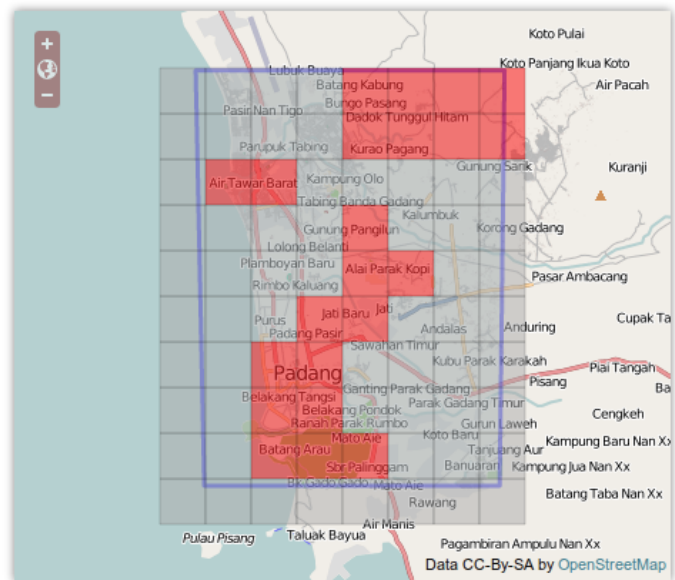
- Major roads	75% completed
- Minor roads	32% completed
- Buildings	10% completed

Help Map for a Safer Padang

You're asked to:
Trace the **major roads**.

[other tasks](#)

Take an area Or choose one by **clicking** on the map.



■ Total (80) ■ Done (22) ■ Validated (0) ■ Curr. worked on (0)

Help Map for a Safer Padang

You're asked to:
Trace the **major roads**.

[other tasks](#)

1. Open the area in your favorite editing tool.

JOSM

Potlatch 2

Walking Papers

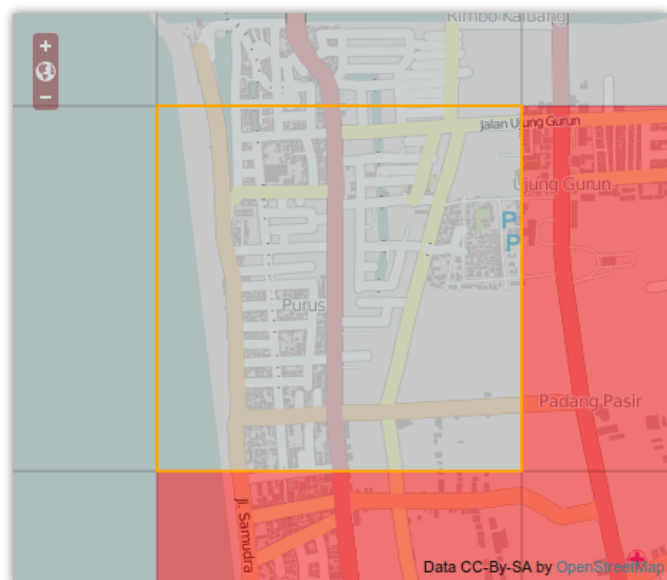
2. Trace the elements as asked in the job's [description](#) and [workflow](#).

3. Add a comment and mark the task as done.

Comment

Mark task as done

Can't work on this task right now? No problem. [Unlock it!](#). Otherwise, it will be automatically unlocked in 119 minutes.



Help Map for a Safer Padang

Task Additional aerial imagery is available for the area.

Resources Add tile service:
(In JOSM)

Users <https://aerial.openstreetmap.org.id/padang1/{zoom}/{x}/{y}.png>

Stats <https://aerial.openstreetmap.org.id/padang2/{zoom}/{x}/{y}.png>

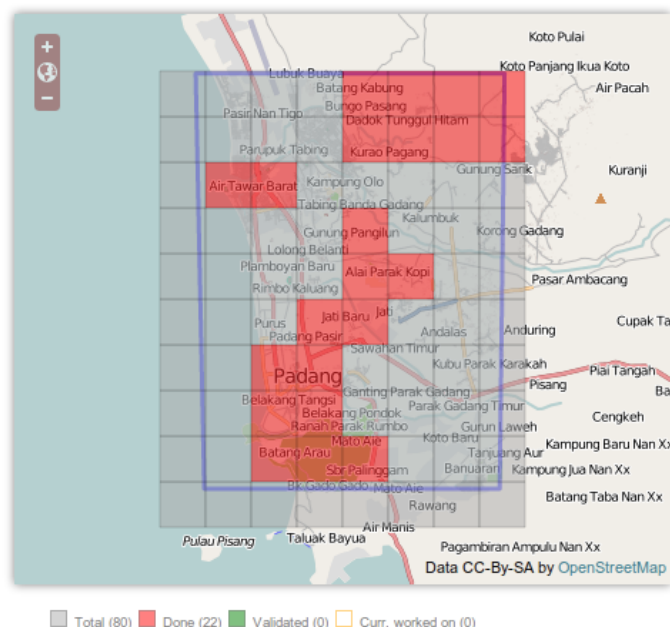
If you have a newer version of JOSM exchange the "1" for "2" in the URL

(In Potlatch)

[http://aerial.openstreetmap.org.id/padang1/\\$z/\\$x/\\$y.png](http://aerial.openstreetmap.org.id/padang1/$z/$x/$y.png)
[http://aerial.openstreetmap.org.id/padang2/\\$z/\\$x/\\$y.png](http://aerial.openstreetmap.org.id/padang2/$z/$x/$y.png)

Note: There are two images for the area. It is probably best to add both of them. If you select a square and the imagery doesn't show up try the other one.

Please add `source=digitalglobe` for any features you add.

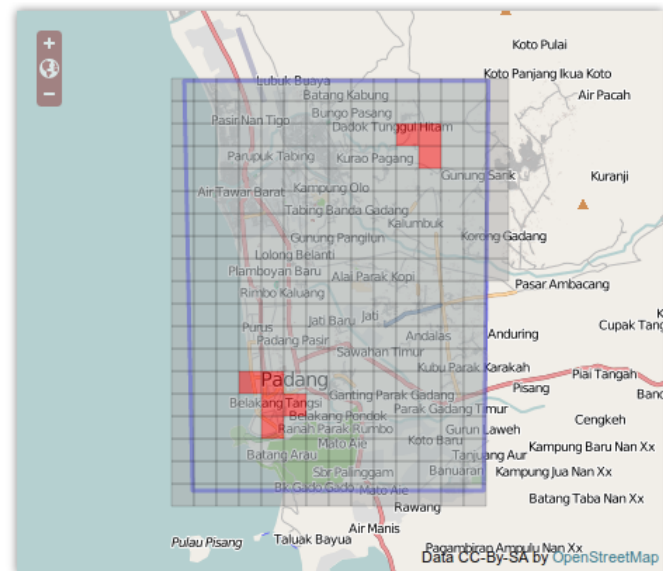


Help Map for a Safer Padang

You're asked to:
Trace the **minor roads**.

[other tasks](#)

Take an area Or choose one by **clicking** on the map.



Help Map for a Safer Padang

other tasks

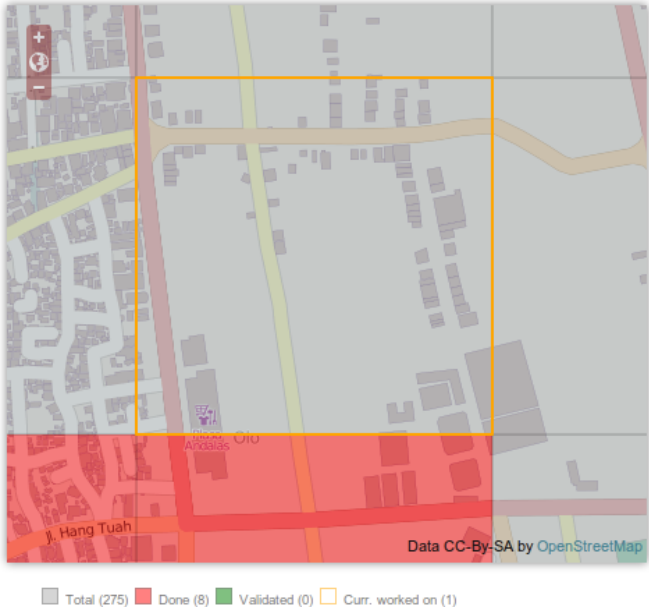
1. Open the area in your favorite editing tool.

2. Trace the elements as asked in the job's **description** and **workflow**.

3. Add a comment and mark the task as done.

Mark task as done

Can't work on this task right now? No problem. [Unlock it!](#). Otherwise, it will be automatically unlocked in 119 minutes.



Total (275)
 Done (8)
 Validated (0)
 Curr. worked on (1)

Task

Resources

Users

Stats